


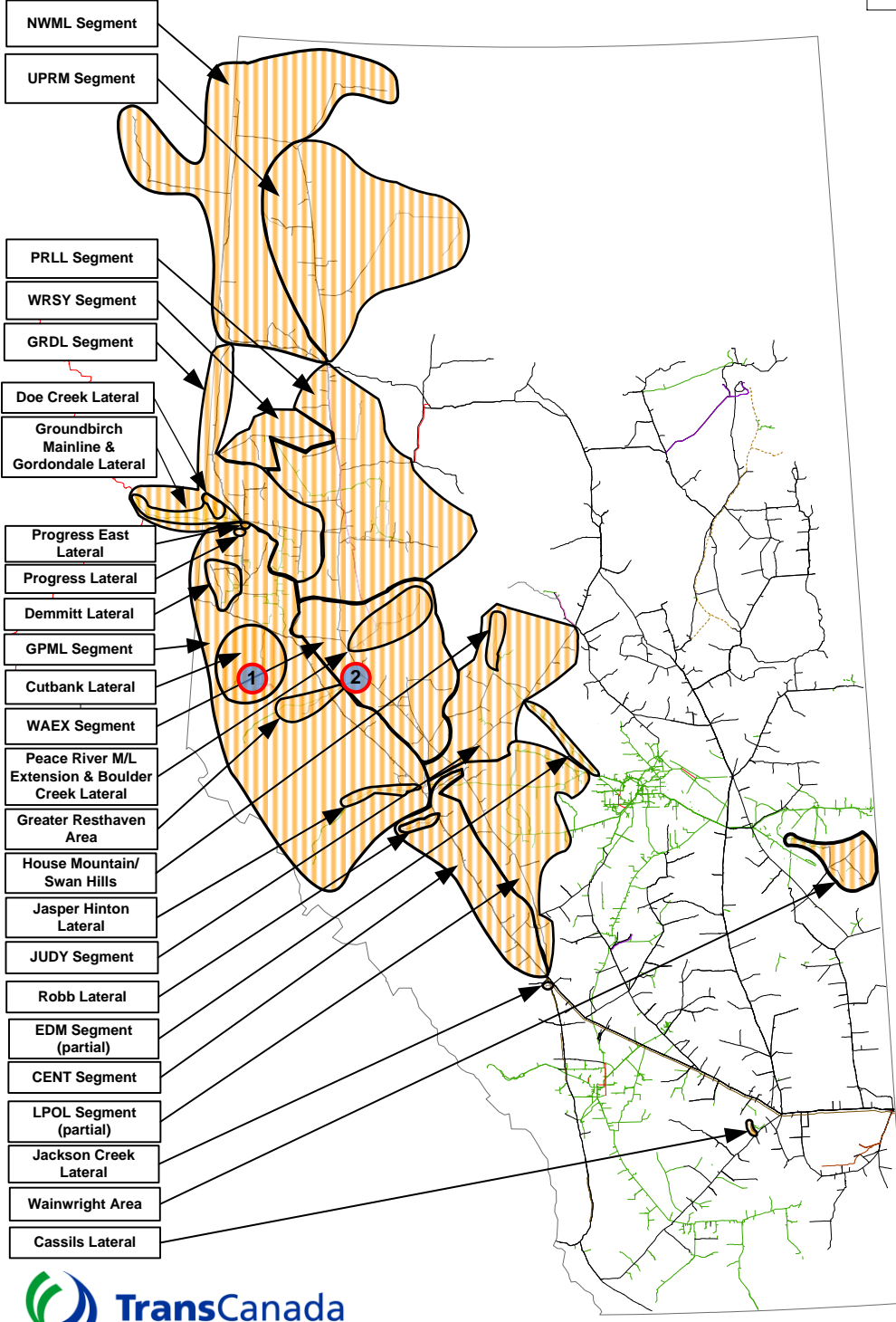


TransCanada's NGTL System FT-R Availability Map as of May 10 2017

Note: The areas identified on this map are either Approaching Contract Capacity or Fully Contracted (see definitions below). This information is a snap shot as of May 10, 2017 and is subject to change. Please contact your Customer Account Manager for clarification or additional information.

Approaching Contract Capacity*  + 95%
Fully Contracted Areas** 
De-rated Laterals 



- Fully Contracted Laterals:**
Cassils Lateral
 Cassils
Cutbank Lateral
 Bilbo
 Copton Creek
 Cutbank River
 Musreau Lake
 Musreau Lake No. 2
 Musreau Lake North
 Musreau Lake North No. 2
 Musreau Lake West
 Narraway River
 Nose Mountain
Demmitt Lateral
 Brainard Lake
 Demmitt
 Goodfare
 Hythe
Greater Resthaven Area
 Bolton Creek APGC
 Jayar APGC
 Prairie Creek APGC
 Resthaven
 Resthaven North
Groundbirch Mainline & Gordondale Lateral
 Bay Tree
 Bonanza
 Doe Creek
 Doe Creek South
 Doe Creek South No. 2
 Gordondale Border
 Gordondale East
 Groundbirch East
 Groundbirch
 Henderson Creek
 Henderson Creek Southeast
 Livingstone Creek
 Saturn
 Tremblay
 Tremblay No. 2
 Tremblay No. 3
Jackson Creek Lateral
 Jackson Creek
Jasper Hinton Lateral
 Fishnet APN
 Fishnet B APN
 Hargwen APN
 Hinton APN
 Mcleod River APN
 Medicine Lodge APN
 Sundance Creek APN
Peace River M/L Extension and Boulder Creek Lateral
 Boulder Creek
 Snipe Lake
 Snuff Mountain North
 Sturgeon Lake South
Progress Lateral
 Progress
Progress East Lateral
 Progress East
Robb Lateral
 Mitchell Creek
 Robb
Wainwright Area
 Baxter Lake
 Baxter Lake B
 Baxter Lake Northwest
 Baxter Lake West
 Chauvin
 Edgerton West
 Estridge Lake
 Fashendale APN
 Paradise Valley
 Rivercourse
 Rodino APN
 Wainwright East
 Wainwright South

- Fully Contracted Segments:**
 1. UPRM
 2. PRLL
 3. NWML
 4. GRDL
 5. WAEX
 7. GPML
 8. CENT
 9. LPOL (partial)
 23. WAIN
 24. JUDY
 26. WRSY
 28. EDM (partial)
- For a list of meter stations within a segment, please contact your Customer Account Manager.*
- ATCO Laterals:**
 House Mountain/Swan Hills
- ATCO Stations in the Fully Contracted LPOL Segment:**
 Alexis APN
 Berrymoor A APN
 Berrymoor B APN
 Bigoray A APN
 Bigoray B APN
 Blue Rapids Group APN
 Chip Lake APN
 Coyote Creek APN
 Highvale APN
 Kilini Creek APN
 Kitto Lake APN
 Lisburn A APN
 Lobstick APN
 Norbuck APN
 Paddle River APN
 Paddy Creek APN
 Pembina No. 1 APN
 Pembina No. 2 APN
 Pembina No. 4 APN
 Pembina No. 7 APN
 Pembina No. 8 APN
 Rose Creek APN
 South Carrot APN
 Tomahawk Creek APN
 Vantage APN
 Yates APN
- ATCO Stations in the Fully Contracted EDM Segment:**
 Corbett South APN
 Goose Creek APN
 Lunnford APN
 Majeau Lake APN
 Mystery Lake APN
 Newton APN
 Noyes Crossing APN
 Sandy Lake APN
 Thunder APN
 Thunder B APN
 Toad Lake APN
 Twin Lakes APN
- Materials Investigation Pressure De-Rated Laterals:**
1. Cutbank Lateral
 Please refer to list of Cutbank Lateral stations under Fully Contracted Laterals
2. Simonette Lateral
 Maddenville
 Simonette East



Approaching Contract Capacity*	Contracts are greater than 95% of the area or facility capability. Firm Transfers or New Firm to be confirmed with TCPL Customer Sales.
FTR Fully Contracted**	Area is fully contracted. Firm Receipt Transfers allowed within restricted area; downstream at 1 to 1 ratio and upstream at determined hydraulic equivalence. Non-renewable firm service (FT-RN) may be available. For additional information refer to the Informational Postings on Customer Express, Project Area Receipt and Delivery Capacity Update – May 10 2017 .
Capacity within any portion of the NGTL System can become fully contracted at any time and without prior notice. NGTL encourages customers to review their future FT-R requirements to ensure their FT-R levels align with their expected flow requirements.	