

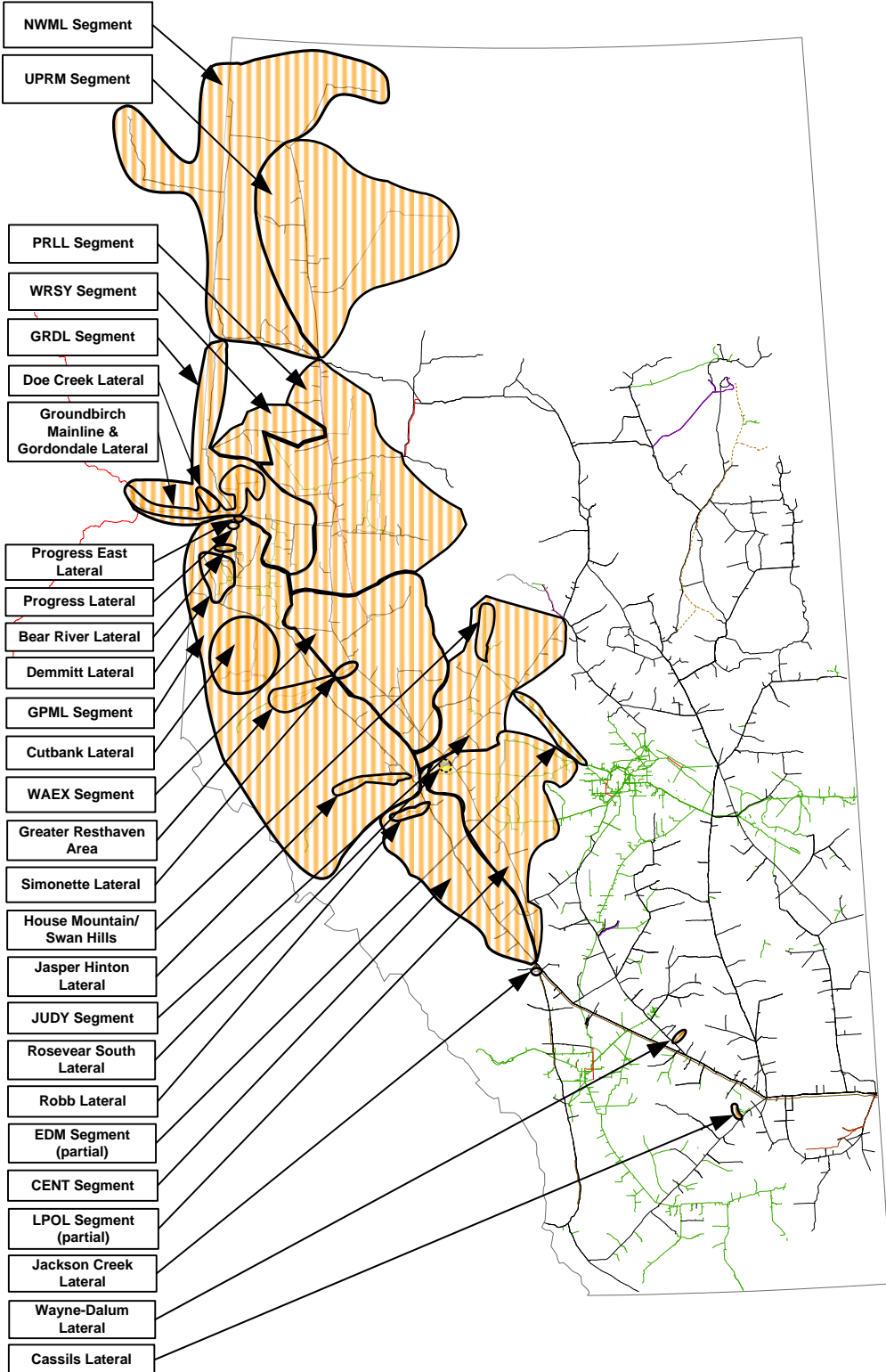


TransCanada's NGTL System FT-R Availability Map as of September 26 2017

Note: The areas identified on this map are either Approaching Contract Capacity or Fully Contracted (see definitions below). This information is a snapshot as of September 26, 2017 and is subject to change. Please contact your Customer Account Manager for clarification or additional information.

Approaching Contract Capacity*  + 95%
Fully Contracted Areas** 



Fully Contracted Laterals:

- Bear River Lateral
- Bear River No 2
- Bear River West
- Cassils Lateral
- Cassils
- Cutbank Lateral
- Bilbo
- Copton Creek
- Cutbank River
- Musreau Lake
- Musreau Lake No. 2
- Musreau Lake North
- Musreau Lake North No. 2
- Musreau Lake West
- Naraway River
- Nose Mountain

Demmitt Lateral

- Brainard Lake
- Demmitt
- Goodfare
- Hythe

Greater Resthaven Area

- Bolton Creek APGC
- Jayar APGC
- Prairie Creek APGC
- Resthaven
- Resthaven North

Groundbirch Mainline & Gordondale Lateral

- Bay Tree
- Bonanza
- Doe Creek
- Doe Creek South
- Doe Creek South No. 2
- Fourth Creek
- Fourth Creek West
- Gordondale Border
- Gordondale East
- Groundbirch East
- Groundbirch
- Henderson Creek
- Henderson Creek Southeast
- Josephine
- Livingstone Creek
- Saturn
- Tremblay
- Tremblay No. 2
- Tremblay No. 3
- Whitburn East

Jackson Creek Lateral

- Jackson Creek

Jasper Hinton Lateral

- Fishnet APN
- Fishnet B APN
- Hargwen APN
- Hinton APN
- McLeod River APN
- Medicine Lodge APN
- Sundance Creek APN

Progress Lateral

- Progress

Progress East Lateral

- Progress East

Robb Lateral

- Mitchell Creek
- Robb

Simonette Lateral

- Maddenville
- Simonette East

Wayne-Dalum Lateral

- Wayne-Dalum

Fully Contracted Segments:

1. UPRM
2. PRLM
3. NWML
4. GRDL
5. WAEX
7. GPML
8. CENT
9. LPOL (partial)
24. JUDY
26. WRSY
28. EDM (partial)

For a list of meter stations within a segment, please contact your Customer Account Manager.

ATCO Laterals:

- House Mountain/Swan Hills

ATCO Stations in the Fully Contracted LPOL Segment:

- Alexis APN
- Berrymoor A APN
- Berrymoor B APN
- Bigoray A APN
- Bigoray B APN
- Blue Rapids Group APN
- Chip Lake APN
- Coyote Creek APN
- Highvale APN
- Kilini Creek APN
- Kitto Lake APN
- Lisburn A APN
- Lobstick APN
- Norbuck APN
- Paddle River APN
- Paddy Creek APN
- Pembina No. 1 APN
- Pembina No. 2 APN
- Pembina No. 4 APN
- Pembina No. 7 APN
- Pembina No. 8 APN
- Rose Creek APN
- South Carrot APN
- Tomahawk Creek APN
- Vantage APN
- Yates APN

ATCO Stations in the Fully Contracted EDM Segment:

- Corbett South APN
- Goose Creek APN
- Lunnford APN
- Majeau Lake APN
- Mystery Lake APN
- Newton APN
- Noyes Crossing APN
- Sandy Lake APN
- Thunder APN
- Thunder B APN
- Toad Lake APN
- Twin Lakes APN

Approaching Contract Capacity Laterals/Areas:

- Rosevear South

Approaching Contract Capacity*	Contracts are greater than 95% of the area or facility capability. Firm Transfers or New Firm to be confirmed with TCPL Customer Sales.
FTR Fully Contracted**	Area is fully contracted. Firm Receipt Transfers allowed within restricted area; downstream at 1 to 1 ratio and upstream at determined hydraulic equivalence. Non-renewable firm service (FT-RN) may be available. For additional information refer to the Informational Postings on Customer Express, Project Area Receipt and Delivery Capacity Update – August 15 2017 .
Capacity within any portion of the NGTL System can become fully contracted at any time and without prior notice. NGTL encourages customers to review their future FT-R requirements to ensure their FT-R levels align with their expected flow requirements.	

